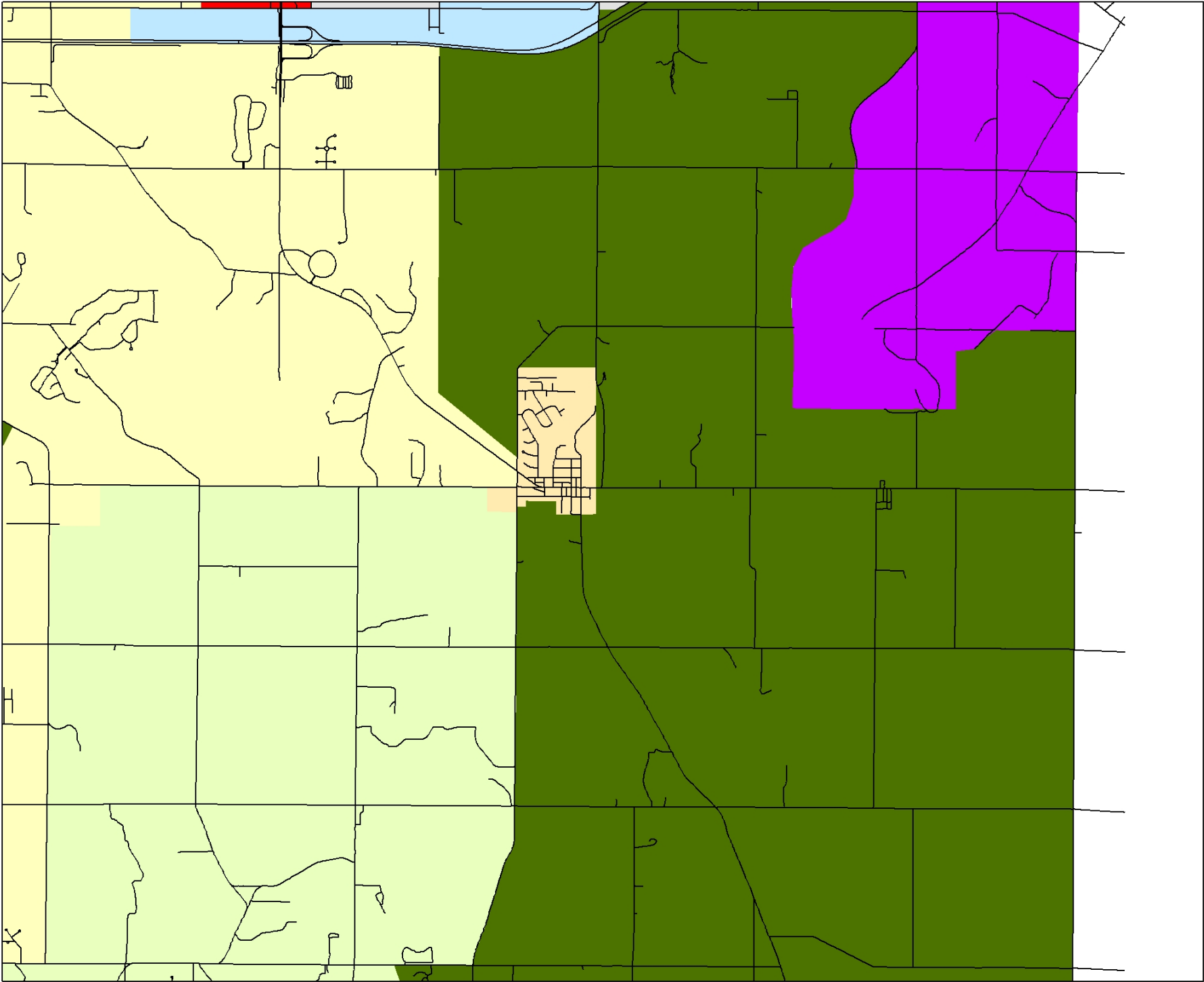
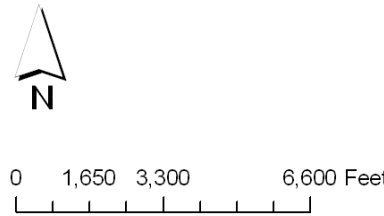


Map 9: Riley Township Future Land Use Map

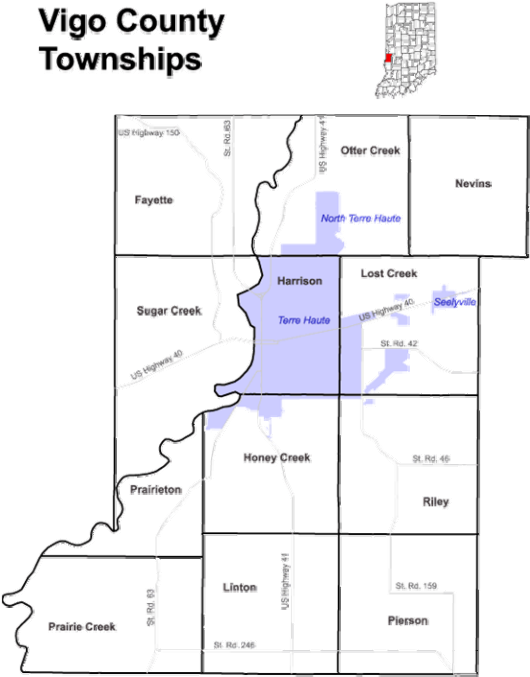


Growth Pattern RileyTwp.

- Legend**
- Transportation
 - Growth Tiers by Township**
 - Tier**
 - Airport
 - Downtown
 - Employment Center
 - Enhancement Areas
 - Estate Residential
 - Historic District
 - Industrial
 - Medical
 - Neighborhood Conservation
 - Neighborhood Enhancement
 - Neighborhood Preservation
 - Regional Commercial
 - Reuse and Redevelopment
 - Rural Conservation
 - Rural Preservation
 - Suburban Residential
 - University
 - Village



Vigo County Townships



Source: Census 2000 Tiger files
Map produced by the Indiana Business Research Center, IU Kelley School of Business